









NORDKYN


DER NATUREN RÅR




-  Sykkelrute
-  Fiskeplass
-  Padling
-  Hotspot Midnattssol
-  Dagsturhytte
-  Severdighet
-  Bål plass
-  Toalett






Langfjordnes
Enkel / middels - 2,5-4,3 km - 1-2,5 t




Veidnes
Middels - 3 km - 2 t



Bekkarfjord
Flere distanser / grader

Lebesby kommune **Gamvik kommune**



Perletur




Laksefjord & Langfjorden

-  Enkel
Easy
Leicht
-  Middels
Medium
Mittel
-  Krevende
Challenging
Anspruchsvoll
-  Ekspert
Expert
Schwer



Lebesby
Enkel/middels - 0,7-3,3 km - 1-1,5 t



Ifjord
Enkel - 0,9 km - 1 t



Kunes
Enkel - 1-3 km - 1-1,3 t

Rasttigåisa